



1000 mil československých 2023

Bratislava > Bratislava

DISTANCE		DIRECTION	INFORMATION
PARTIAL			
0.000			
0,19			
0,24			
0,55			
0,09			
0,18			
0,17		 KOMÁRNO > PEZINOK >	
0,24		 BUS	

DISTANCE		DIRECTION	INFORMATION
PARTIAL			
0,21			
0,35			
0,5			
0,22			
0,4			!!!
0,05			
0,3			
0,5			



1000 mil československých 2023

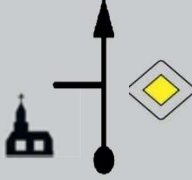







Bratislava > Bratislava

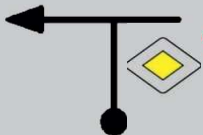





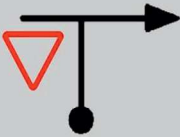

DISTANCE		DIRECTION	INFORMATION
PARTIAL			
0,7			
0,6			
0,3			
0,8			
0,55			
0,6			
0,17			
0,5			

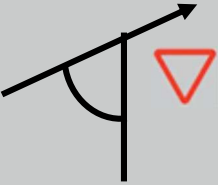





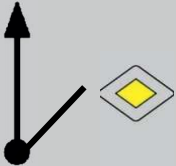

DISTANCE		DIRECTION	INFORMATION
PARTIAL			
1,0			
0,4			
0,35			
0,25			
0,45			STOP/SHOP
0,3			
0,5			
1,2			








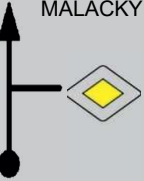
DISTANCE		DIRECTION	INFORMATION
PARTIAL			
0,4		<p>PEZINOK MODRÁ</p>	
2,5		<p>SVATÝ JUR</p>	
0,19			
0,6			
0,05			
0,45			<p>Rovně přes Svatý Jur</p> <p>Straight thru Svaty Jur</p>
1,0		<p>SVATÝ JUR</p>	
1,0		<p>PEZINOK</p>	<p>Rovně přes Pezinok</p> <p>Straight thru Pezinok</p>

DISTANCE		DIRECTION	INFORMATION
PARTIAL			
1,9			
2,6			
0,15			
0,5			
0,65			
2,8			
0,3			!!!
0,95			

DISTANCE		DIRECTION	INFORMATION
PARTIAL			
1,0			
1,6		 TRNAVA BUDMEŘICE	
6,7		 BUDMĚŘICE	Rovně přes Budměřice Straight thru Budmerice
0,9		TRNAVA RUŽINDOL  AVANTI	
4,0		TRNAVSKÝ KRAJ 	
1,5		BOROVÁ 	!!!
2,6		; BOROVÁ 	
3,1		DLHÁ 	

DISTANCE		DIRECTION	INFORMATION
PARTIAL			
0,55			
0,8			
0,1		BUS 	
0,17		DLHÁ 	
0,85		MOTOKÁRY 	
			
0,85		DLHÁ 	

DISTANCE		DIRECTION	INFORMATION
PARTIAL			
0,15			
3,2		DOLANY 	
0,16		BRATISLAVA MODRÁ 	
0,4		PEZINOK MODRÁ 	
1,3		ČASTÁ 	
0,45		PEZINOK MODRÁ 	
1,2		PEZINOK MODRÁ 	
3,4		DUBOVÁ 	

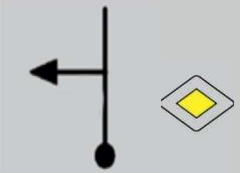
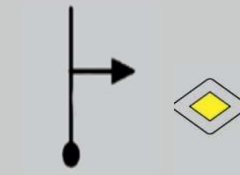
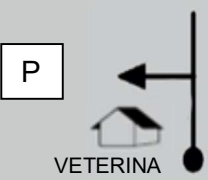

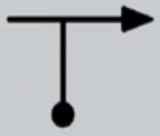
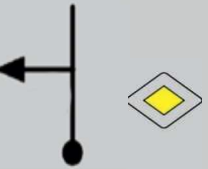
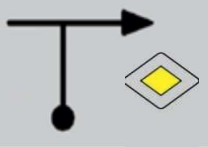
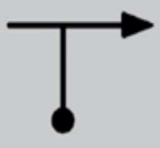
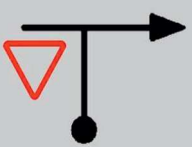
DISTANCE		DIRECTION	INFORMATION
PARTIAL			
2,4		MODRÁ 	
2,4			
2,3		VINOSADY 	
2,2		 PERNEK > MALACKY >	
1,1		PEZINOK 	
5,3			PEZINSKÁ BABA
10,7		PERNEK 	
1,2		MALACKY 	



1000 mil československých 2023

Bratislava > Bratislava

DISTANCE		DIRECTION	INFORMATION
PARTIAL			
0,2		LOZORNO 	
3,7		JABLONOVÉ 	
4,3		LOZORNO 	
2,4		STUPAVA 	
4,1		STUPAVA 	
1,6		FARMA RYNK 	
0,1			


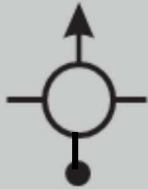


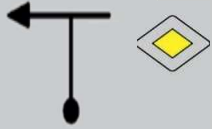
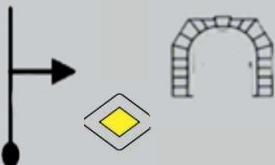


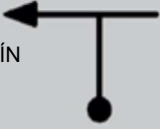
DISTANCE		DIRECTION	INFORMATION
PARTIAL			
0,16			
0,18			
0,055			OBĚD / LUNCH 
			
0,055			
0,18			
0,17			
0,08			


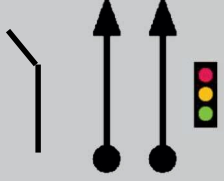

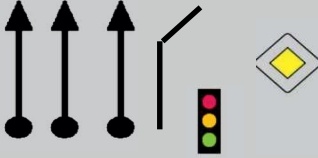
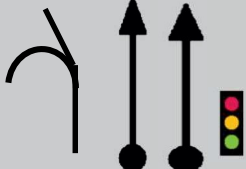
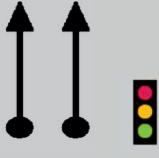
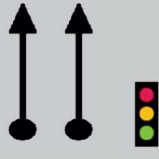
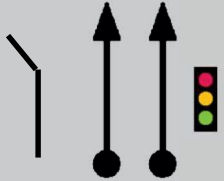


1000 mil československých 2023

Bratislava > Bratislava

DISTANCE		DIRECTION	INFORMATION
PARTIAL			
3,4		< MARIANKA 	
0,28		< MARIANKA 	
0,13			
0,8			
0,65		STUPAVA 	
1,1		DEV. NOVÁ VES 	
0,35			

DISTANCE		DIRECTION	INFORMATION
PARTIAL			
3,1		BRATISLAVA 	
0,8			
1,1			
1,2		 DEV. NOVÁ VES	
2,0			
0,22			
0,3			
4,4		 DEVÍN >	!!!
0,7		 < DEVÍN	PRŮJEZD POD HRADEM

DISTANCE		DIRECTION	INFORMATION
PARTIAL			
1,3			
6,6			
0,06			
0,55			
0,9			
0,55			
0,3			
0,7			



1000 mil československých 2023

Bratislava > Bratislava

DISTANCE		DIRECTION	INFORMATION
PARTIAL			
0,26			
0,1			
0,11			